Westwind Drive Extension
from Loudoun County Parkway to Old Ox Road

Location & Design Public Hearing

TYPICAL SECTIONS

Westwind Drive

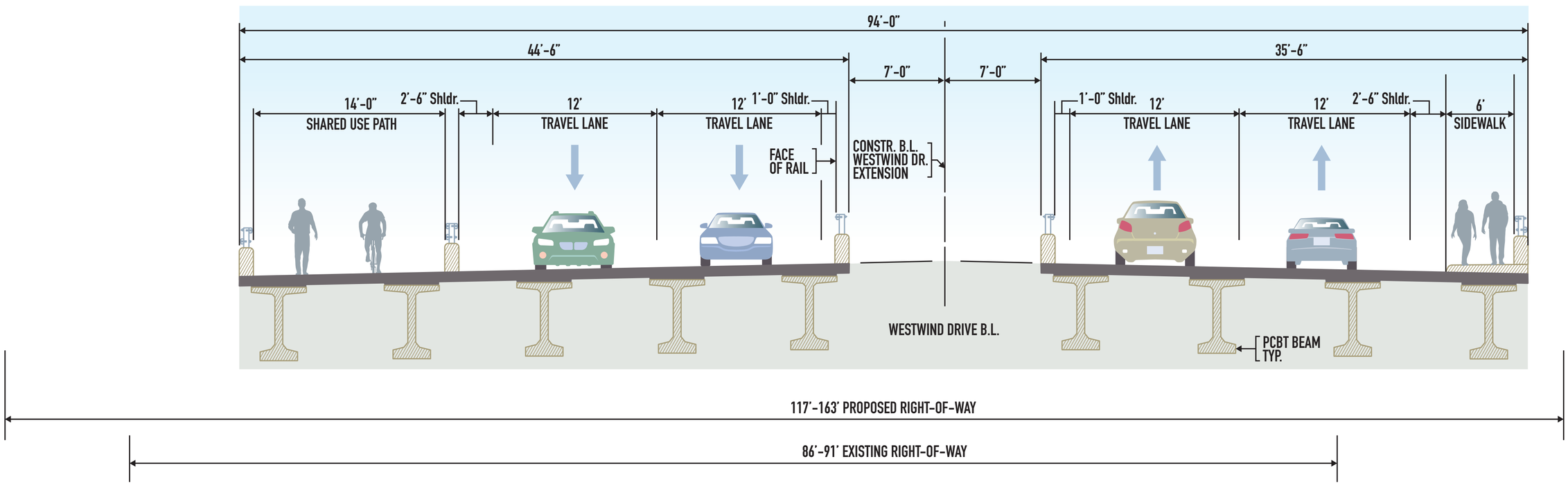

BRIDGE TRANSVERSE SECTION

Not to scale

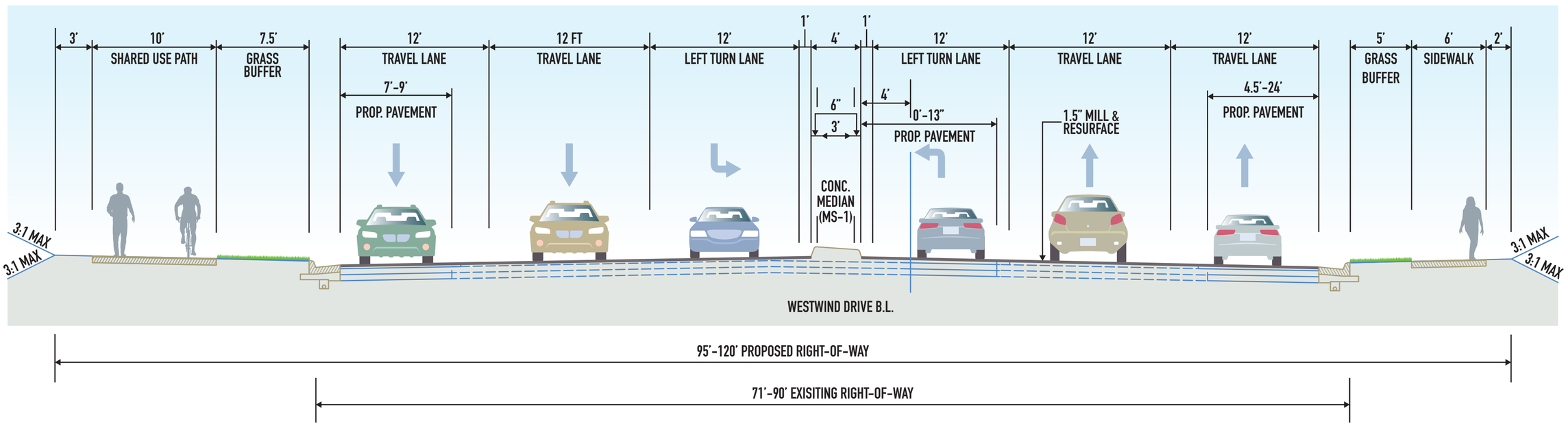

WESTWIND DRIVE – OLD OX ROAD TO LADBROOK DRIVE

Not to scale

www.loudoun.gov/westwind

U.S. Department of Transportation
Federal Highway Administration

Westwind Drive Extension

from Loudoun County Parkway to Old Ox Road

Location & Design Public Hearing

TYPICAL SECTIONS

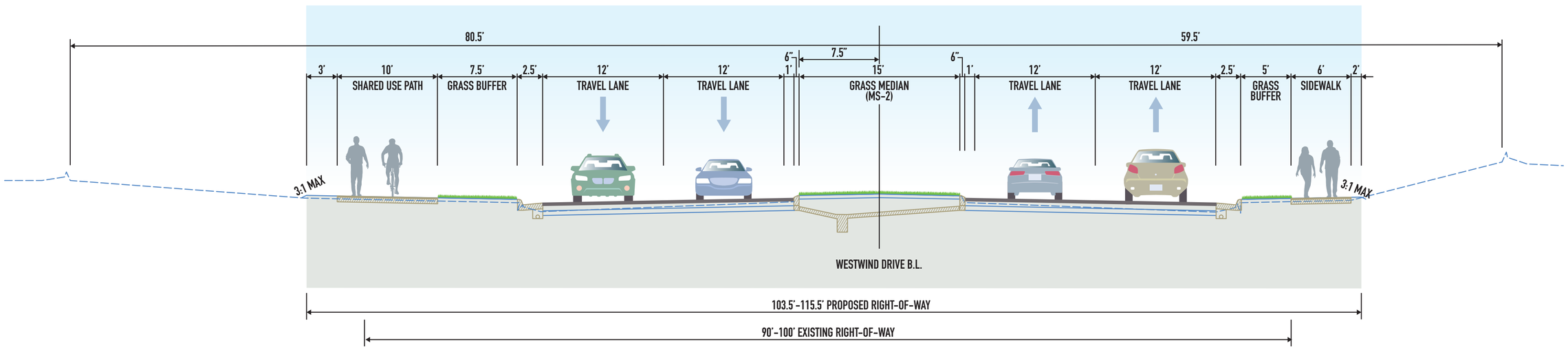

WESTWIND DRIVE – LADBROOK DRIVE TO STATE STREET

Not to scale

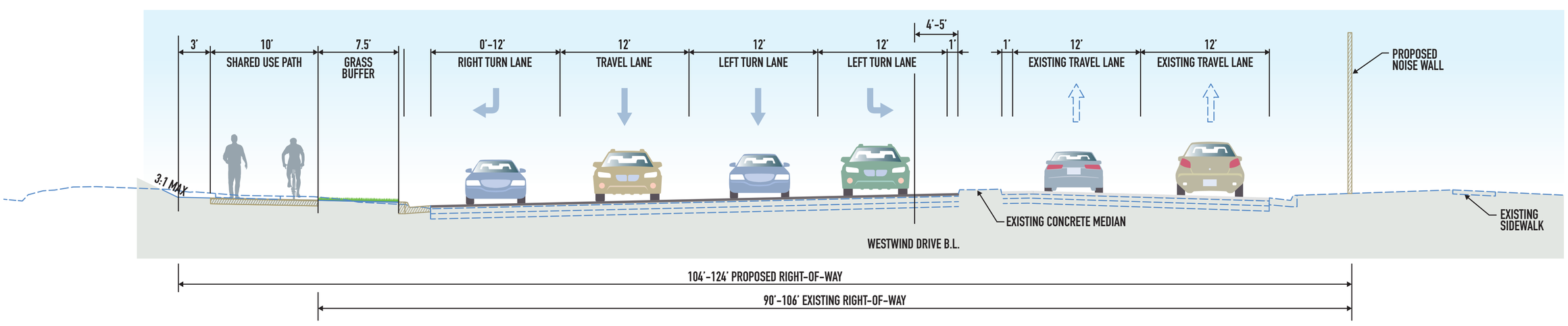

WESTWIND DRIVE – STATE STREET TO LOUDOUN COUNTY PARKWAY

Not to scale

www.loudoun.gov/westwind

U.S. Department of Transportation
Federal Highway Administration

Westwind Drive Extension

from Loudoun County Parkway to Old Ox Road

Location & Design Public Hearing

LADBROOK DRIVE ROUNDABOUT

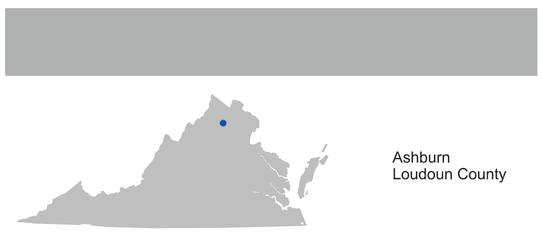

North Arrow and Scale

N

SCALE
0 25' 50'

Legend

- Proposed Overlay
- Proposed Full Depth
- Proposed Shared Use Path
- Proposed Sidewalk
- Open Green Space
- Proposed Bridge Limit
- Proposed Concrete Median
- Existing Wetlands
- ADA Ramps

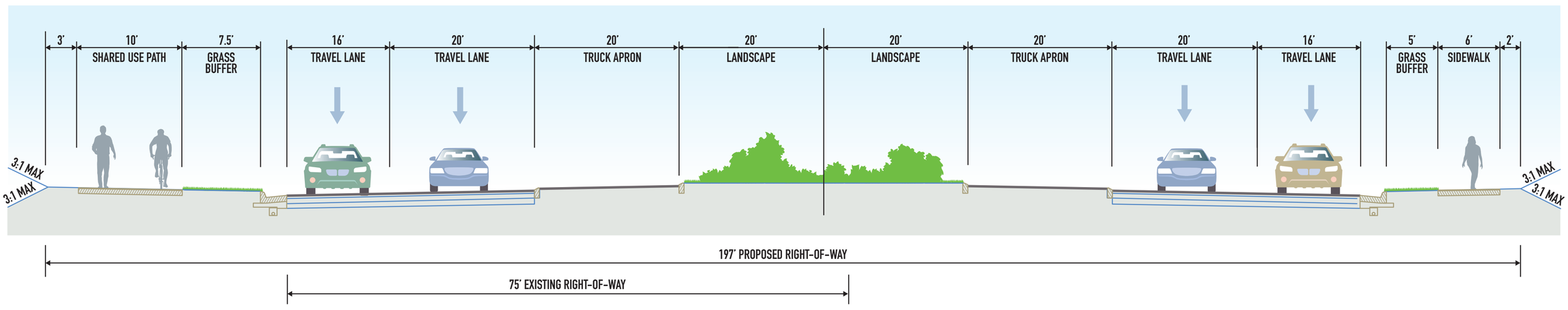

WESTWIND DRIVE AT LADBROOK DRIVE – ROUNDABOUT

Not to scale

www.loudoun.gov/westwind

U.S. Department of Transportation
Federal Highway Administration