Loudoun County
VIRGINIA
WHERE TRADITION MEETS INNOVATION

Franklin Park to Purcellville Trail

Virtual Public Information Meeting

Wednesday, February 23, 2022, 6:00 p.m. via WebEx

Ground Rules

Introductions and Welcome
Overview Presentation
Speaker Call-in Questions
Q&A Box Questions

Ground Rules

Introductions and Welcome

Overview Presentation

Speaker Call-in Questions

Q&A Box Questions

Ground Rules
Introductions and Welcome
Overview Presentation
Speaker Call-in Questions
Q&A Box Questions

Franklin Park to Purcellville Trail – Project Vicinity Map

From Franklin Park Drive to Main Street (Town of Purcellville)

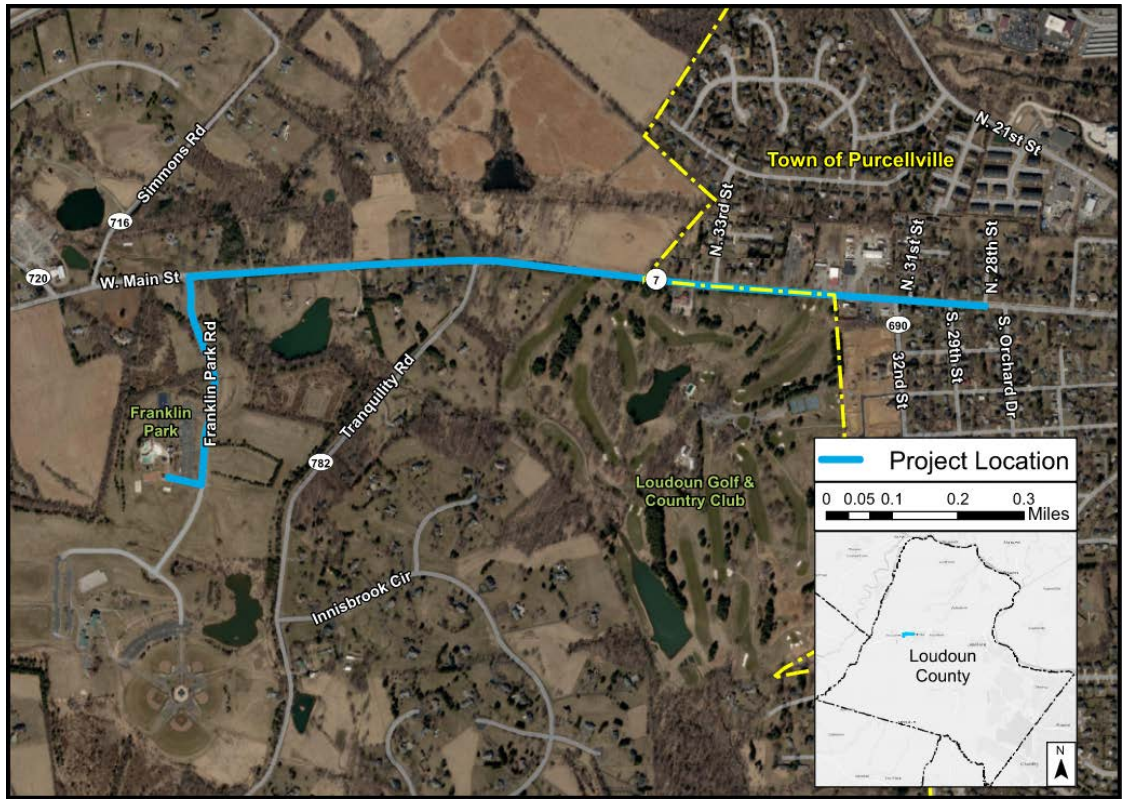

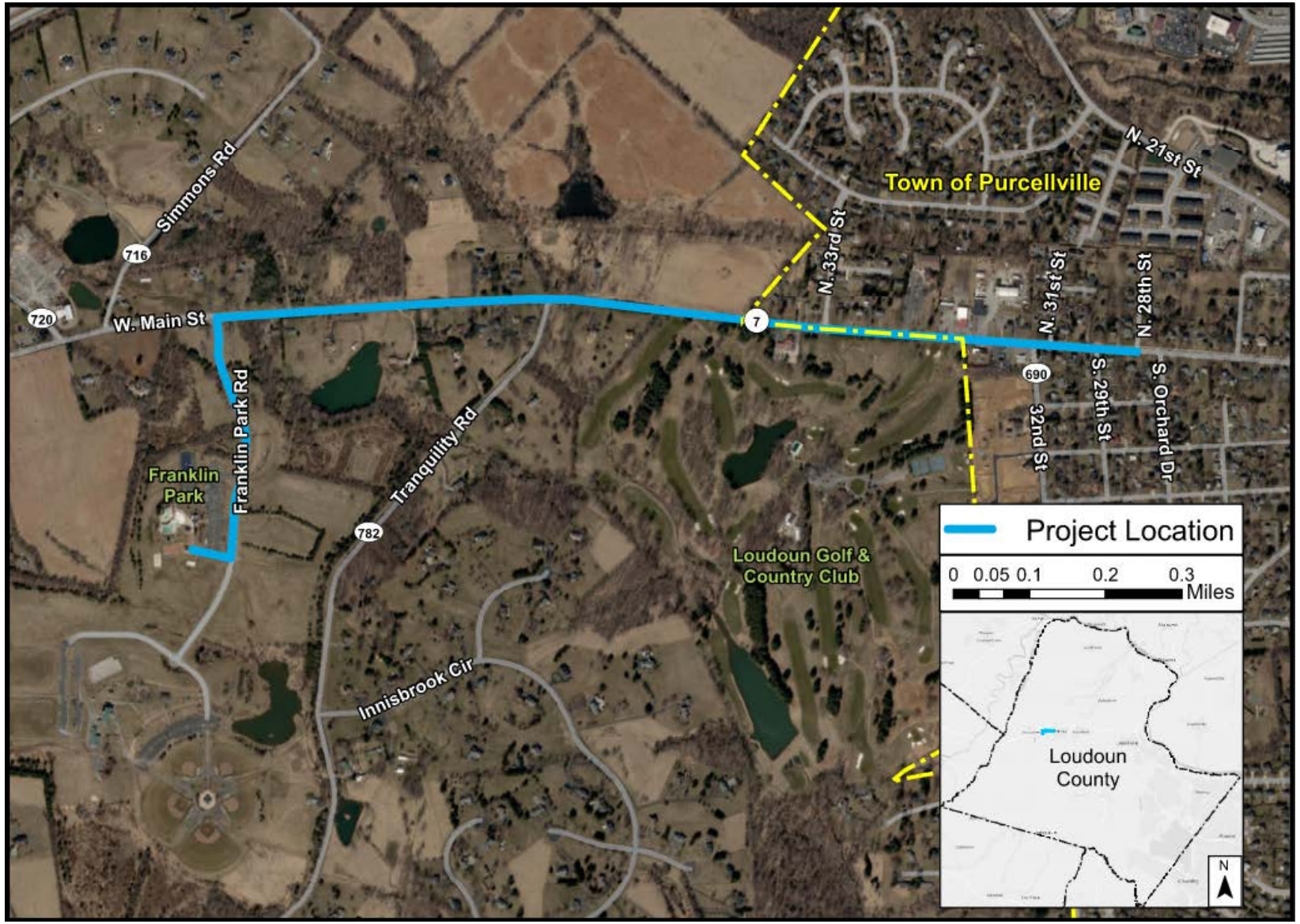
Simmons Rd
716
720
W. Main St
Franklin Park Rd
Franklin Park
Tranquility Rd
782
Innisbrook Cir
7
Town of Purcellville
N. 33rd St
N. 21st St
N. 31st St
N. 28th St
690
32nd St
S. 29th St
S. Orchard Dr
Loudoun Golf & Country Club
Project Location
0 0.05 0.1 0.2 0.3 Miles
Loudoun County
N

Project Purpose and Need

- To improve pedestrian and bicycle mobility and to provide access to adjacent land uses throughout the project corridor.
- Provide safe pedestrian and bike connection to Franklin Park from the east, with connection to existing the Town of Purcellville sidewalk system.

Existing Conditions

- 2-lane rural highway.
- No existing pedestrian facilities within the corridor.
- Open section (for example, no curb/gutter).
- Corridor fronted by mix of commercial and residential properties.
- Overhead utilities exist on both sides of Main Street.
- Two stream crossings at intersections with Franklin Park Drive and Tranquility Road.

Existing Conditions

Commercial Properties

View along Franklin Park Drive

Intersection of Main Street and entrance to Franklin Park

Connection to Existing Sidewalk at N. 28th Street

Rural Residential Properties

Proposed Trail Alignment

Purcellville Transportation Plan

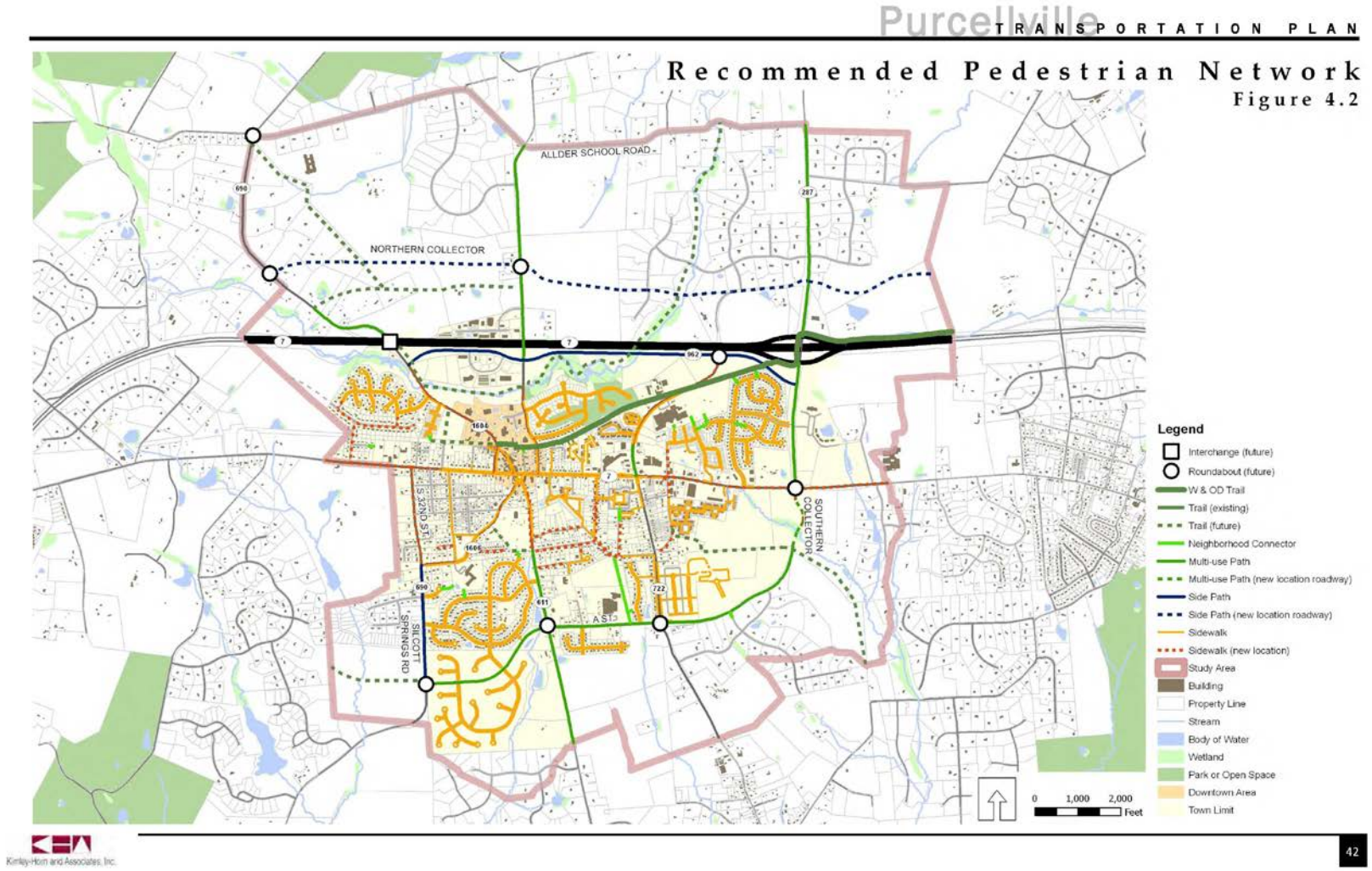

Proposed Crossing

At-grade crossing at the intersection of Main Street and Franklin Park Drive

Rectangular Rapid Flashing Beacon (RRFB)

Typical Section

FRANKLIN PARK DRIVE & W MAIN STREET
(OPEN SECTION/SHOULDER)

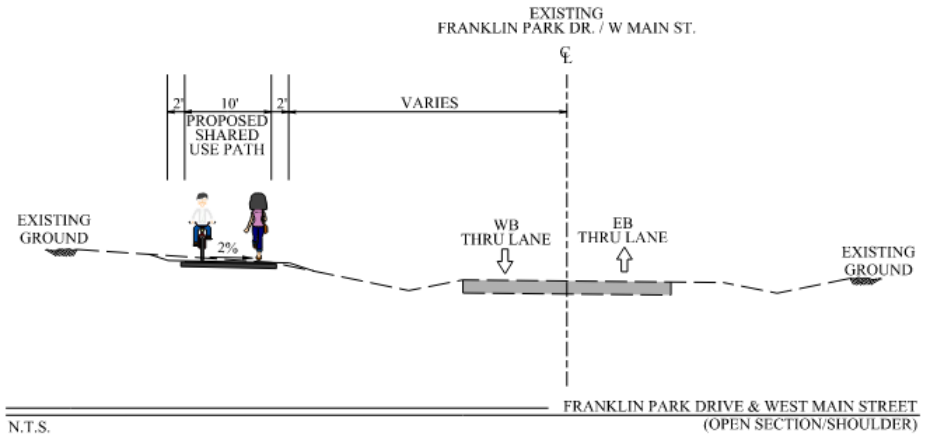

W MAIN STREET
INSIDE TOWN OF PURCELLVILLE LIMITS
(REDUCED WIDTH SIDEWALK)

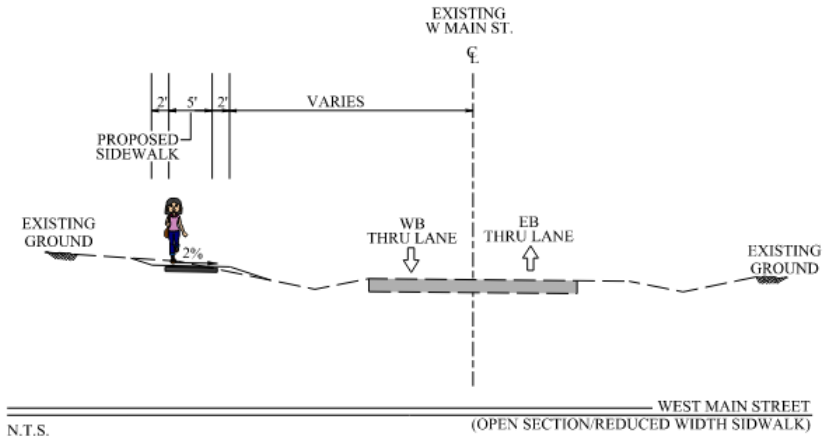

W MAIN STREET
INSIDE TOWN OF PURCELLVILLE LIMITS
(CLOSED SECTION SIDEWALK)

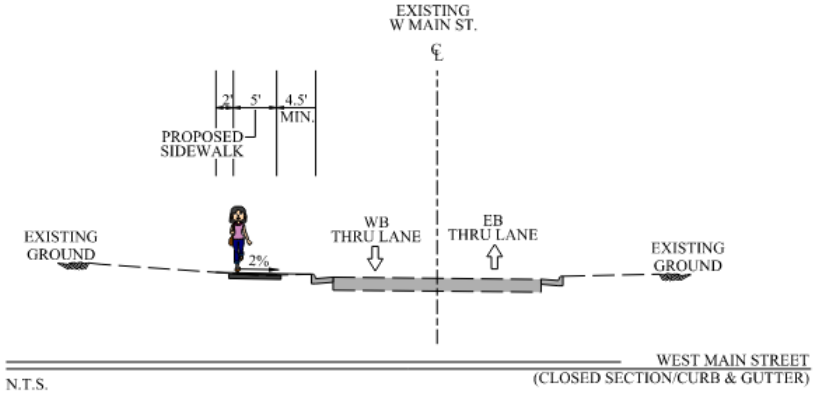

Estimated Project Schedule and Budget

- Additional field survey activities: Begin March 2022
- Preliminary design: Estimated completion by Spring 2023
- Overall project cost: $6M - $8M

Ground Rules
Introductions and Welcome
Overview Presentation
Speaker Call-in Questions
Q&A Box Questions

TIMER

Two Minutes for Each Speaker

Ground Rules
Introductions and Welcome
Overview Presentation
Speaker Call-in Questions
Q&A Box Questions

Q&A Questions

The project team is on the line and prepared to answer any questions that are asked through the Q&A box.

To access the Q&A box and ask a question:

- The Q&A window will appear in the right margin.
- In that window you will see a box to enter your question.
- Write your question in the box and click enter.

Q&A Questions

- To type a question:
  - Click the QA symbol
  - Type question in box to ask a written question
  - Ask: All Panelists and click Send

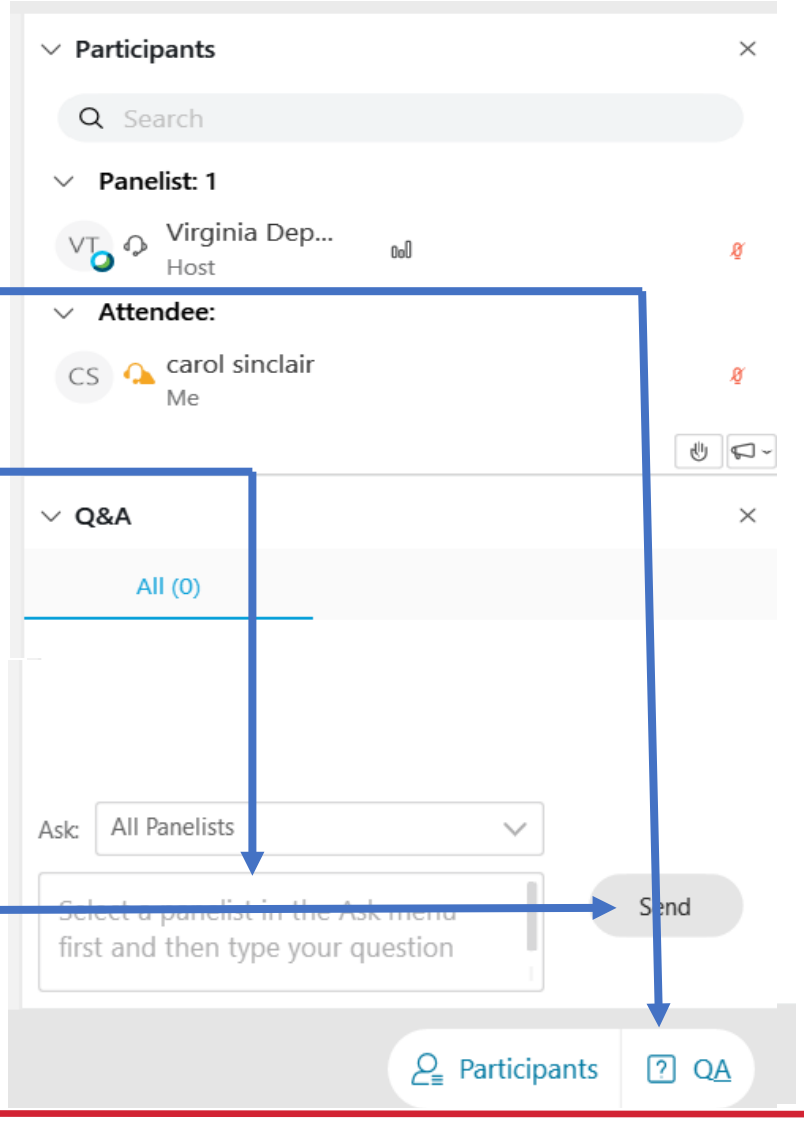

- All participants are muted.
- If you get disconnected, please attempt to rejoin the meeting.

Next Steps

- Written comments from the public are requested by March 11, 2022.

- Comment form located on project page – loudoun.gov/franklinparktrail. Comments are accepted through online form, email or mail.

- For more information about the Franklin Park to Purcellville Trail project, including a link to sign up for updates about the project, visit loudoun.gov/franklinparktrail.

Thank You

For more information:

loudoun.gov/franklinparktrail

Miguel.Pinto@loudoun.gov or dtci@loudoun.gov

703-737-8004