TYPICAL SECTIONS
FRANKLIN PARK TO PURCELLVILLE TRAIL

FRANKLIN PARK DRIVE & W MAIN STREET
(OPEN SECTION/SHOULDER)

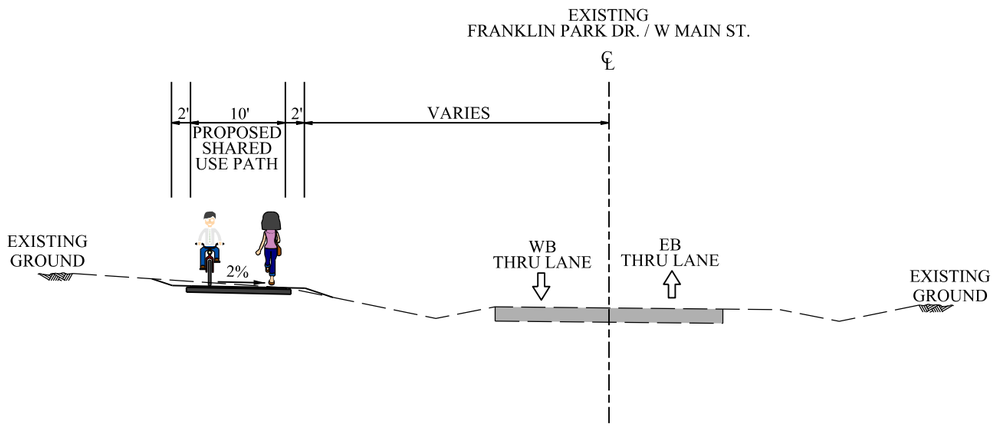

N.T.S.

FRANKLIN PARK DRIVE & WEST MAIN STREET
(OPEN SECTION/SHOULDER)

W MAIN STREET
INSIDE TOWN OF PURCELLVILLE LIMITS
(REDUCED WIDTH SIDEWALK)

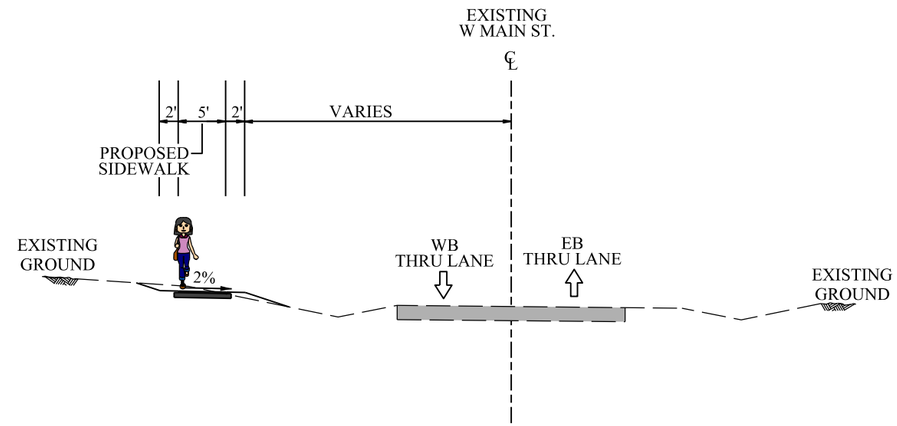

N.T.S.

WEST MAIN STREET
(OPEN SECTION/REDUCED WIDTH SIDWALK)

W MAIN STREET
INSIDE TOWN OF PURCELLVILLE LIMITS
(CLOSED SECTION SIDEWALK)

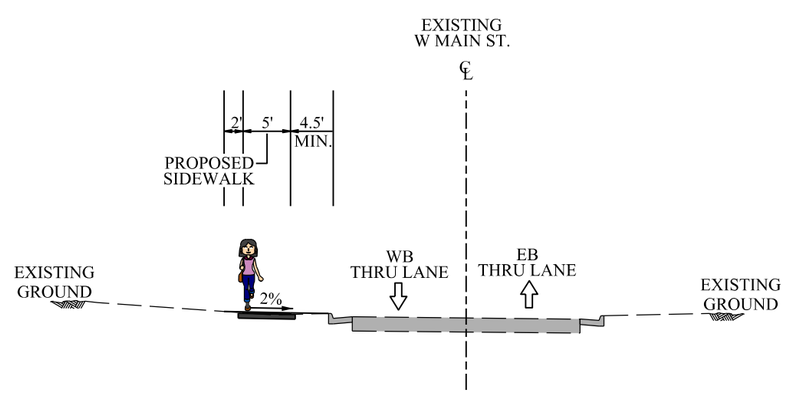

N.T.S.

WEST MAIN STREET
(CLOSED SECTION/CURB & GUTTER)

TRAIL IMPROVEMENTS
TOWN OF PURCELLVILLE

Typical Sections
Proposed Shared Use Path
/Sidewalk

Dewberry

Date FEBRUARY 2022
Scale N.T.S.
Designed By AGC
Drawn By AGC
Checked By MCB